

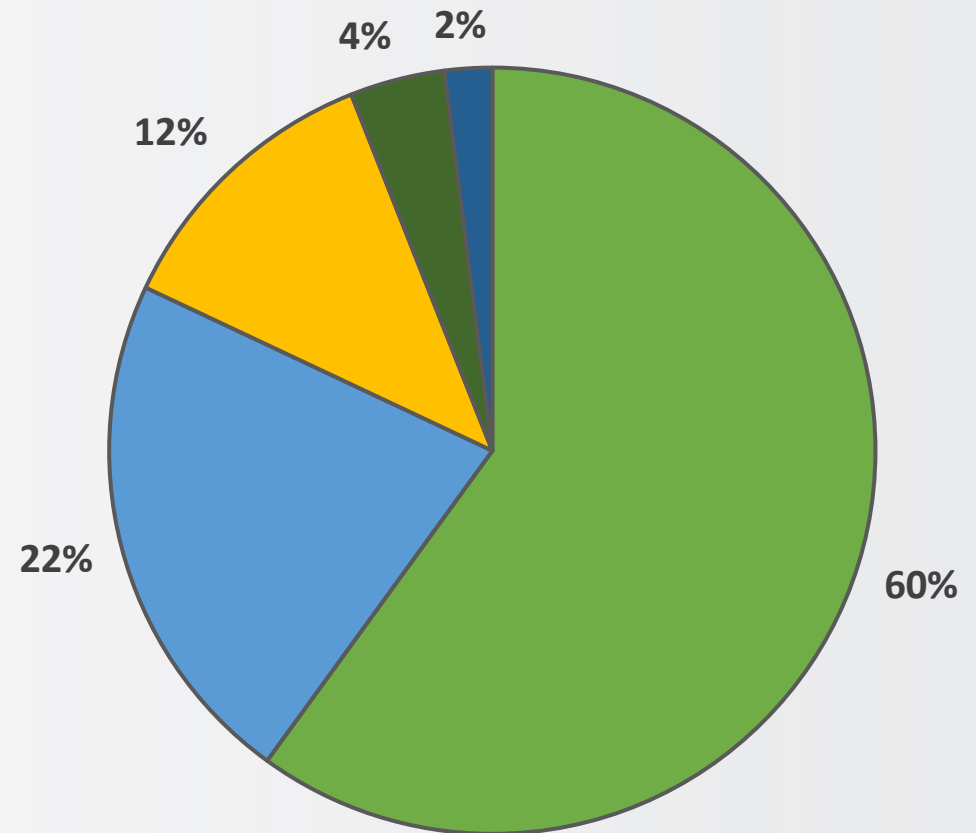
Reducing Catastrophic Wildfire In Oregon

State Forester Cal Mukumoto
Oregon Department of Forestry





Forestland Ownership




■ Federal ■ Large Private ■ Small Private ■ State and other public ■ Tribal



Shared Stewardship

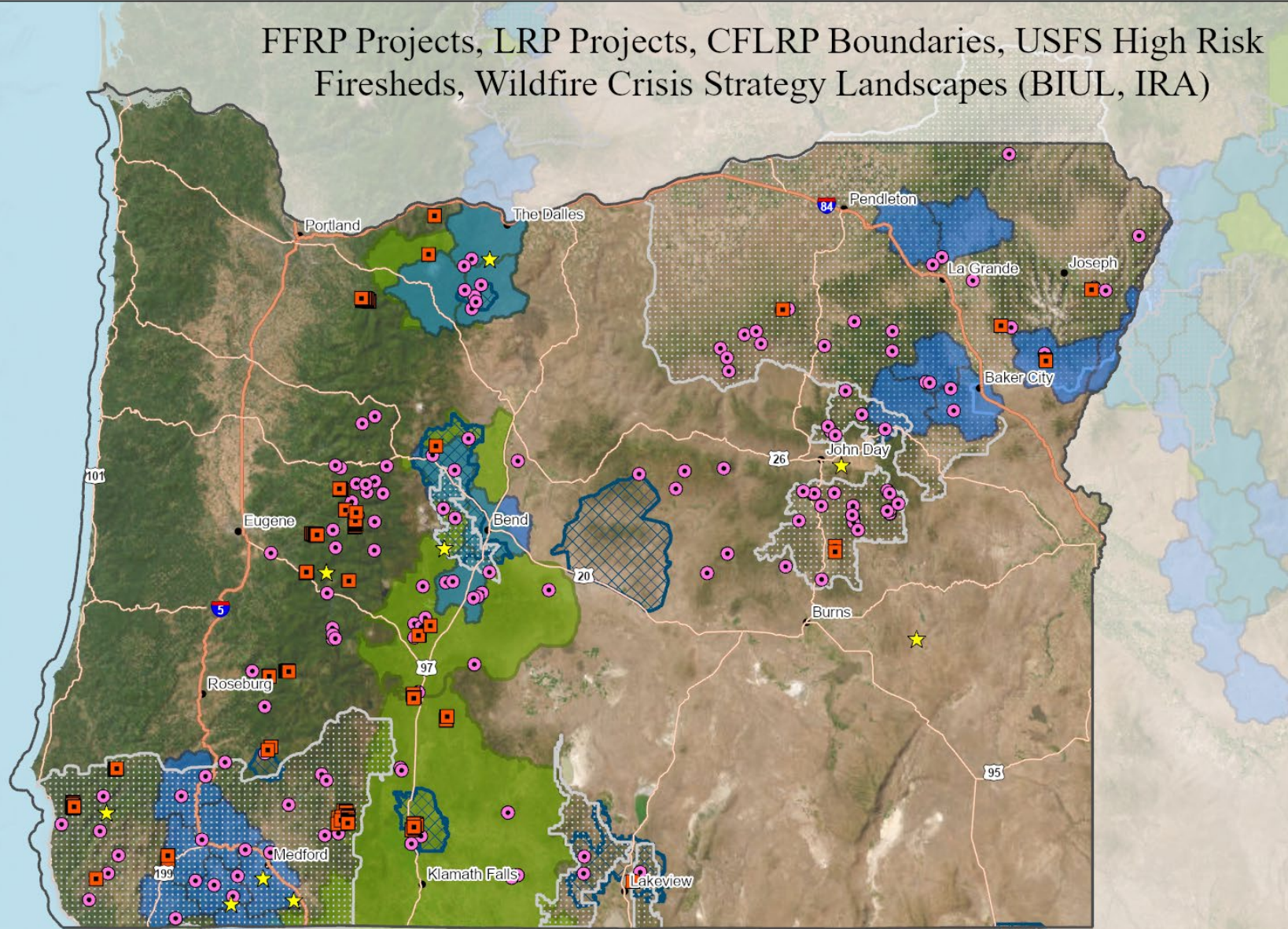
- Federal and state agreement
- Operationalized through 20-year strategy
 - Strategy development in process
 - Shared priority actions and geographies
 - Next steps





Cross-boundary collaboration

FFRP Projects, LRP Projects, CFLRP Boundaries, USFS High Risk Firesheds, Wildfire Crisis Strategy Landscapes (BIUL, IRA)



0 50 100 200 Miles

N

Data sources: ODF, USFS, NRCS
Esri, Earthstar Geographics
January, 2023

- ★ LRP Projects
- Good Neighbor Authority Timber Sales
- FFRP Projects
- ▤ CFLRP Boundaries
- Joint Chiefs' Landscape Restoration Partnership
- USFS High Risk Firesheds
- Wildfire Crisis Strategy Landscapes (BIL and IRA)

Prescribed Fire

- Successes
 - Certified Burn Manager Program (SB 762)
 - Cross-boundary burns with owner consent
- Challenges
 - Uncertainty around liability
 - Workforce capacity
 - Smoke management





Thank you for your time.