



Medford Area Drug & Gang Enforcement

Medford PD
Jackson County SO
Jackson County Community Justice
Jackson County District Attorney
Oregon State Police
Federal Bureau of Investigation
Drug Enforcement Administration
Bureau of Land Management
US Forest Service

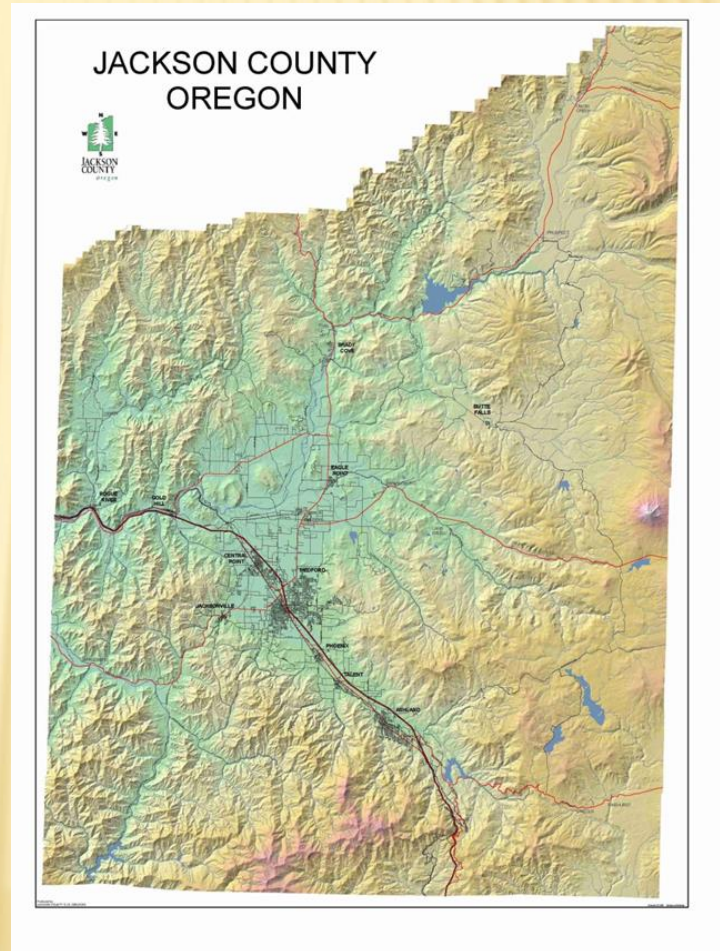


Medford Area Drug & Gang Enforcement

Lt. Kevin Walruff #400

MADGE RESPONSIBLE FOR

- ✖ Jackson County, OR
- ✖ Population 203,206
- ✖ 2,784 Square Miles
- ✖ Business/Educational Center S. OR/N. CA



TYPES OF CARDS:

- ✕ Patients
- ✕ Caregivers
- ✕ Grower

MARIJUANA LIMITS

- ✕ 6 mature Plants
- ✕ 18 seedlings/starters
- ✕ 1.5 lbs of Product

OREGON MEDICAL MARIJUANA PROGRAM

JACKSON COUNTY (02/09/15)

✖ Patients:	8033
✖ Caregivers	3322
✖ Growers	5237

OUT OF STATE CARD HOLDERS (12-16-14)

✖ Patients	1572
✖ Caregiver	570
✖ Grower	569*

* A grower is not required to be an Oregon resident, but a patient cannot list a grow site address outside of Oregon

OMMP CARD HOLDERS

CL eugene > services > farm & garden services

reply

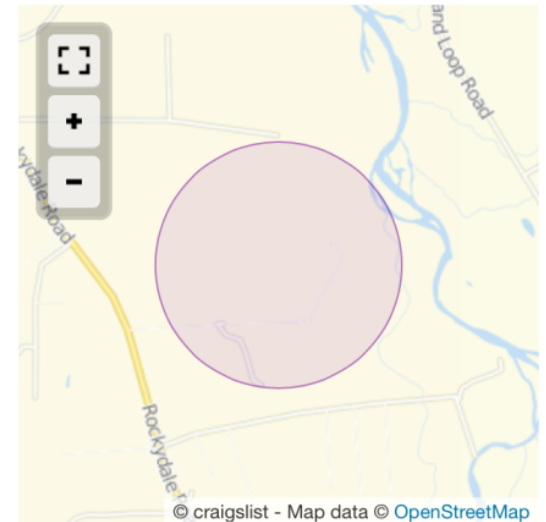
☐ prohibited ^[?]

Posted: a month ago

★ OMMP grower in beautiful southern oregon has room for patients

Im an experienced grower with references that has room for a few patients. I grow top quality organic medicine in the beautiful southern oregon. Where only the best is grown. I give the full legal amount 24 oz. at the end of the year upon harvest. I grow fully organic. Great strains Lemon Jack, Omega Dawg, and Blue moonshine just to name a few. If you are interested and need a good honest grower drop me a line thanks John

- do NOT contact me with unsolicited services or offers

[\(google map\)](#) [\(yahoo map\)](#)

post id: 4829967996

posted: a month ago

updated: a month ago

[email to friend](#)♥ [best of](#) ^[?]

A big harvest at Green Thumb Farm

Federal agents at Brian's Green Thumb Farm, shown in this surveillance photo, found more than 1,000 pounds of marijuana, two processing machines and a money counter. Prosecutors say the operation – large enough to accommodate 4½ football fields – exemplifies the massive over-production achieved by people exploiting Oregon's medical marijuana program. Operator Brian Wayne Simmons has been charged with drug conspiracy and is awaiting trial.





STACKING CARDS FOR LARGER GROWS





©2011 Google

© 2011 Europa Technologies

Google

Imagery Date: 7/20/2010



1994

42°28'02.88" N 122°56'13.57" W elev 1215'ft

Eye alt 2773 ft









© 2015 Google



Google earth

1994

Imagery Date: 7/4/2014 42°24'56.74" N 123°00'01.77" W elev. 1288 ft eye alt. 1900 ft



© 2012 Google

© 2010 Google

Imagery Date: 7/20/2010 1994

42°24'59.38" N 123°12'03.11" W elev 1114 ft

Eye alt 2059 ft



Google

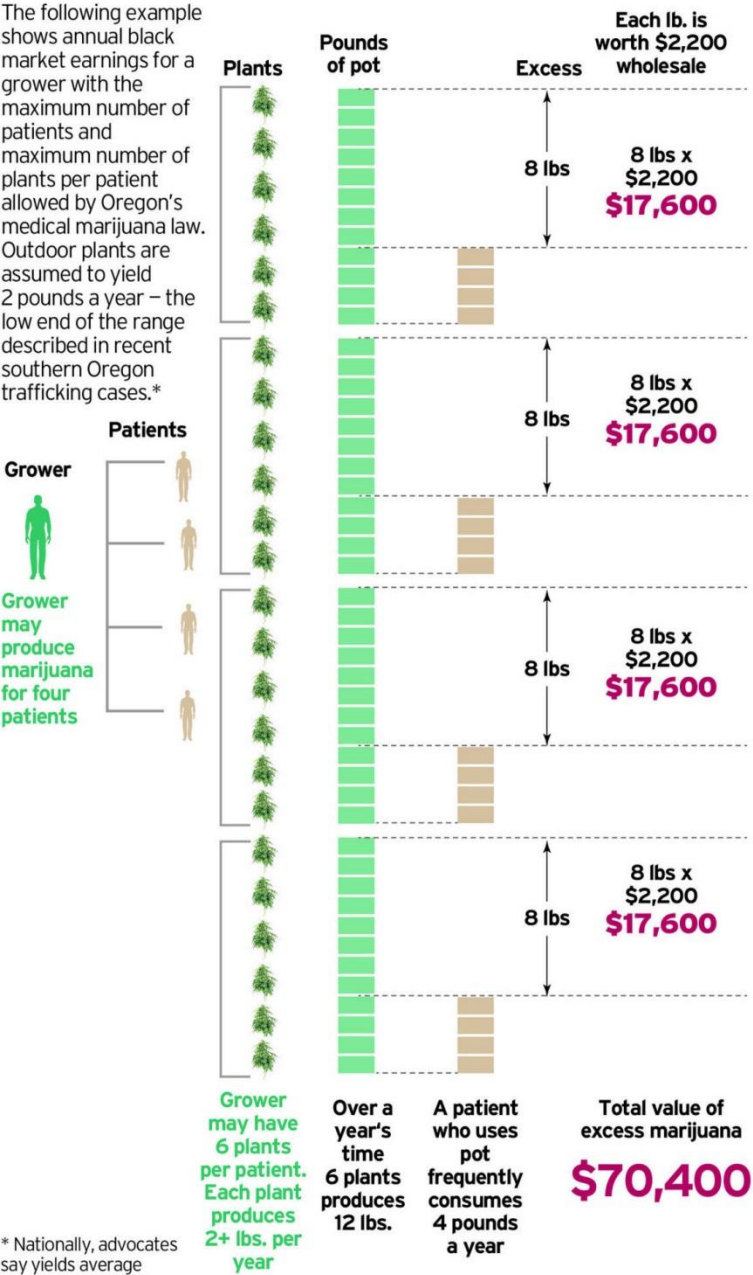
Imagery Date: Jul 21, 2010

42°13'47.38" N 123°03'00.83" W elev 1530 ft

Eye alt 1873 ft

Marijuana math

The following example shows annual black market earnings for a grower with the maximum number of patients and maximum number of plants per patient allowed by Oregon's medical marijuana law. Outdoor plants are assumed to yield 2 pounds a year – the low end of the range described in recent southern Oregon trafficking cases.*



* Nationally, advocates say yields average .25 pound per plant.

TECH N 42° 17.666' TLon W 123° 36.459' Alt 1457f S Rng: 3154m Ins Nav HdgUncert=0.05
t: N 42° 18.306' Lon: W 123° 34.619' Az: 93.5° El: -18.0° 19-Aug-2

TV MFOV Auto DDE SLCK- GeoPnt R

LRF: Lat: N 42° 17.664' Lon: W 123° 36.462' Slant Range: 3030 m



TLat N 42° 17.666' TLon W 123° 36.459' Alt 1457f S Rng: 3154m Ins Nav HdgUncert=0.05
t: N 42° 18.192' Lon: W 123° 34.526' Az: 87.2° El: -17.9° 19-Aug-2

-180

-90

0

+90

+180

TLat N 42° 17.643' TLon W 123° 36.483' Alt 1457f S Rng: 3071m Ins Nav HdgUncert=0.04
t: N 42° 18.555' Lon: W 123° 34.909' Az: 88.5° El: -28.8° 19-Aug-2014
DTV NFOV Auto DDE SLCK- GeoPnt R

LRF: Lat: N 42° 17.664' Lon: W 123° 36.462' Slant Range: 3030 m

LRF Arm
3030 m

LP Arme

+30

0

-30

-60

-90

-120

-180

-90

0

+90

+180

TLat N 42° 17.648' TLon W 123° 36.471' Alt 1457f S Rng: 3076m Ins Nav HdgUncert=0.04
t: N 42° 18.477' Lon: W 123° 34.812' Az: 92.1° El: -27.5° 19-Aug-2014
DTV NFOV Auto DDE SLCK- GeoPnt R

QUESTIONS?

THANK YOU

LT. KEVIN WALRUFF #400
(541)774-2229

KEVIN.WALRUFF@CITYOFMEDFORD.ORG

TIP LINE: (541) 618-1928